

### Chipseal Resurfacing Schedule



Spot resurfacing as needed.  
Locations not shown on map.

● Intersections

### Fog Sealing

--- Skip  
— Solid

Fog sealing is scheduled to commence after all resurfacing is complete.

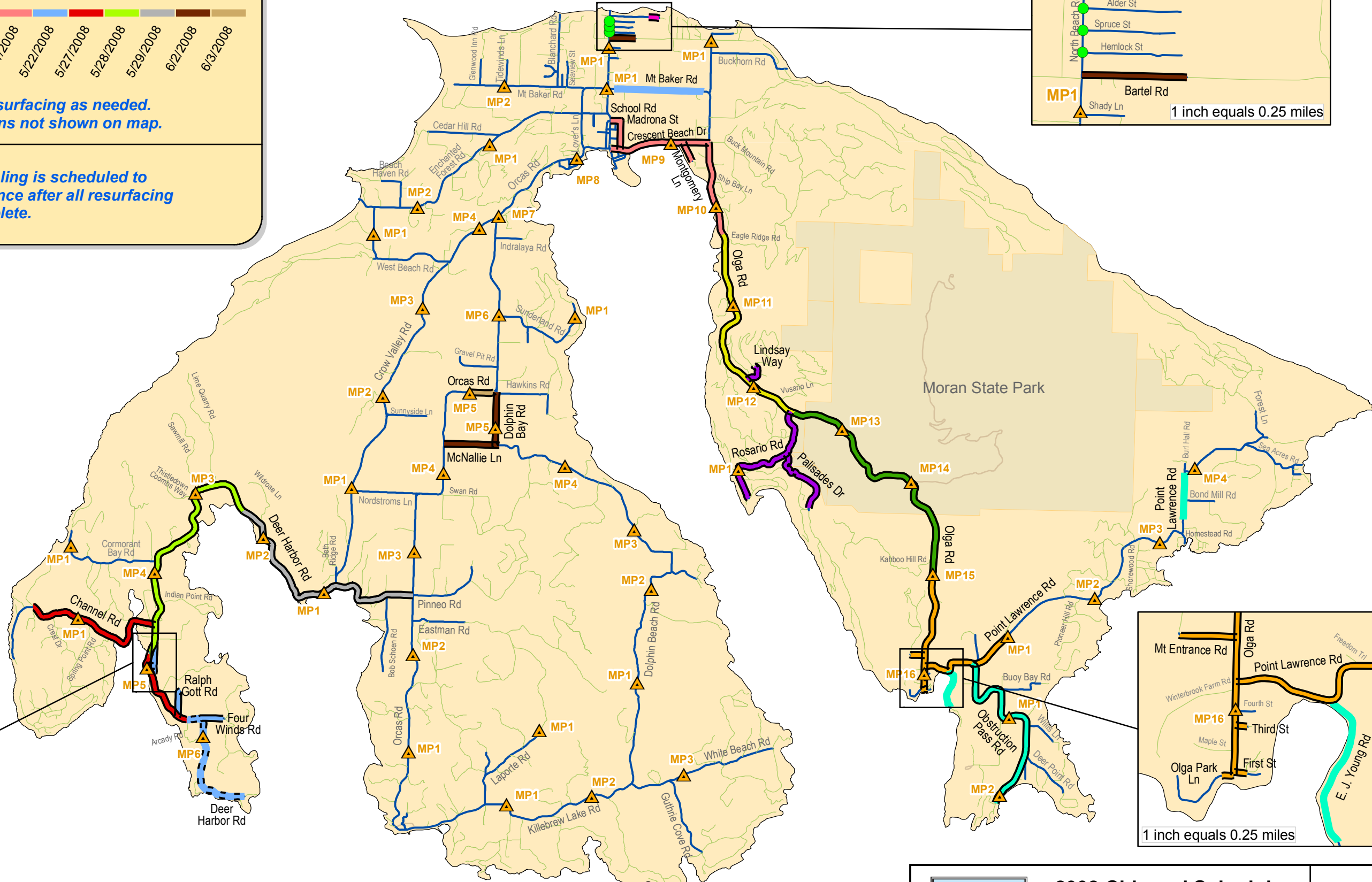
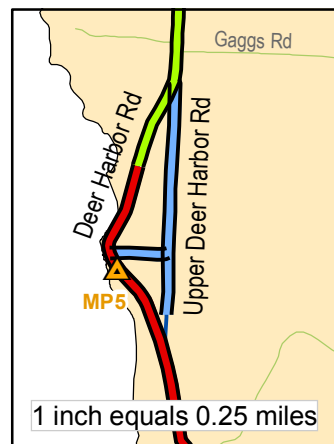
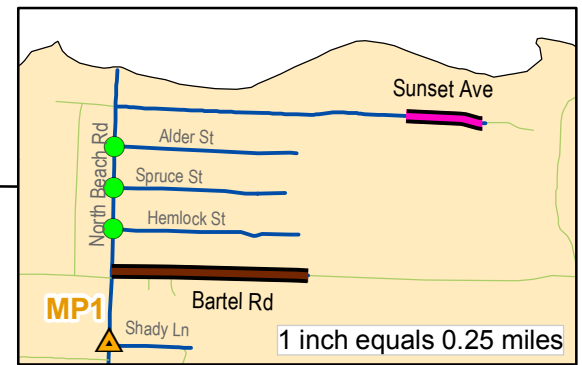
### Legend of Map Symbols

#### Mile Posts



#### Roads

- Public (Fed. or State)
- Public (County)
- Private



This map is a graphic representation derived from San Juan County's Geographic Information System. It is designed and intended for reference only, and is not guaranteed to survey accuracy. This map is based on the best information available as of the publication date.



**2008 Chipseal Schedule**  
**PROPOSED**  
Orcas Island  
San Juan County, Washington

Drawn By: Public Works - TLC

Date: April 15, 2008

Figure  
1 of 1